
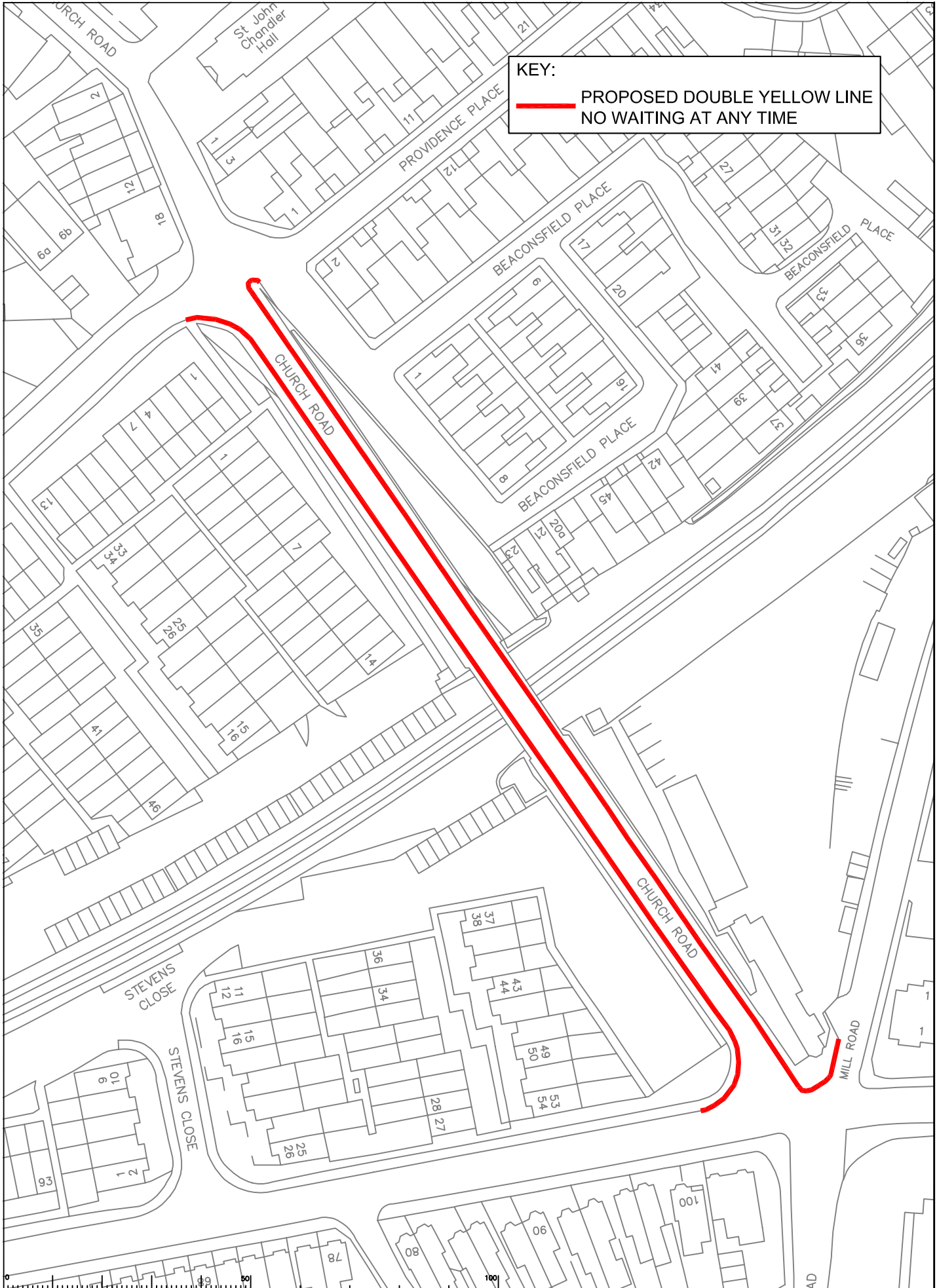
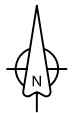


KEY:
 PROPOSED DOUBLE YELLOW LINE
 NO WAITING AT ANY TIME



| Rev | Description | Drawn | Sig. | Date | Chkd | Sig. | Date | Appr | Sig. | Date |
|-----|-------------|-------|------|------|------|------|------|------|------|------|
| | | | | | | | | | | |
| | | | | | | | | | | |



Based upon the Ordnance Survey mapping with the permission of the Controller of Her Majesty's Stationery Office. © Crown copyright. Unauthorised reproduction infringes Crown copyright and may lead to prosecution and/or penalties.
 Surrey County Council LA 07/0279 1999.

Drawn by: SDC
 Checked by: RH
 Approved by: DC

Sig. SDC
 Sig. RH
 Sig. DC

Date 18.10.11
 Date 18.10.11
 Date 18.10.11

Project: EPSOM AND EWELL PARKING REVIEW PHASE 6 (2011/2012)

Drawing: CHURCH ROAD DOUBLE YELLOW LINE PROPOSAL

SHEET 07



SURREY COUNTY COUNCIL
 Sustainable Development
 Surrey Highways

Project No. E&E PH6
 Contract Sheet No. 70
 Drawing No. 70
 Classification: ADVERTISED